













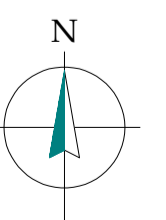
TEGNFORKLARING:

- | | | | | | |
|--|------------------------|---|------------------|---|----------------|
|  | Gravfelt |  | Navnet minnelund |  | Mur |
|  | Annen vegetasjon |  | Vannpost |  | Eiendomsgrense |
|  | Veier, grus el. asfalt |  | Avfall | | |
|  | Bygninger |  | Parkering | | |

Dato: 14.03.22

**Oversiktskart
Fana kirkegård**

Titlestadvegen 225
5243 Fana



Gravplassmyndigheten i Bergen

Hjemmeside: www.gravplass.no
Tlf.: 55 59 32 01
Epost: bergen@gravplass.no